





















- | | |
|--|--|
|  CB- Central Business District |  PF- Public Facilities |
|  CC- Commercial Convenience |  PO- Professional Office |
|  CG- Commercial General |  PO/RM/RS |
|  CL- Commercial Limited |  RH- Residential Urban High Density |
|  IG- Industrial General |  RL- Residential Urban Low Density |
|  IL- Industrial Light |  RM- Residential Urban Medium Density |
|  IP- Industrial Park |  RS- Residential Urban Standard Density |
|  ME - Mixed Employment |  SM- Surface Mining |
|  MR - Mixed Riverfront |  UAR- Urban Area Reserve |
|  MN - Mixed Neighborhood | |
|  MU - Mixed Urban | |